

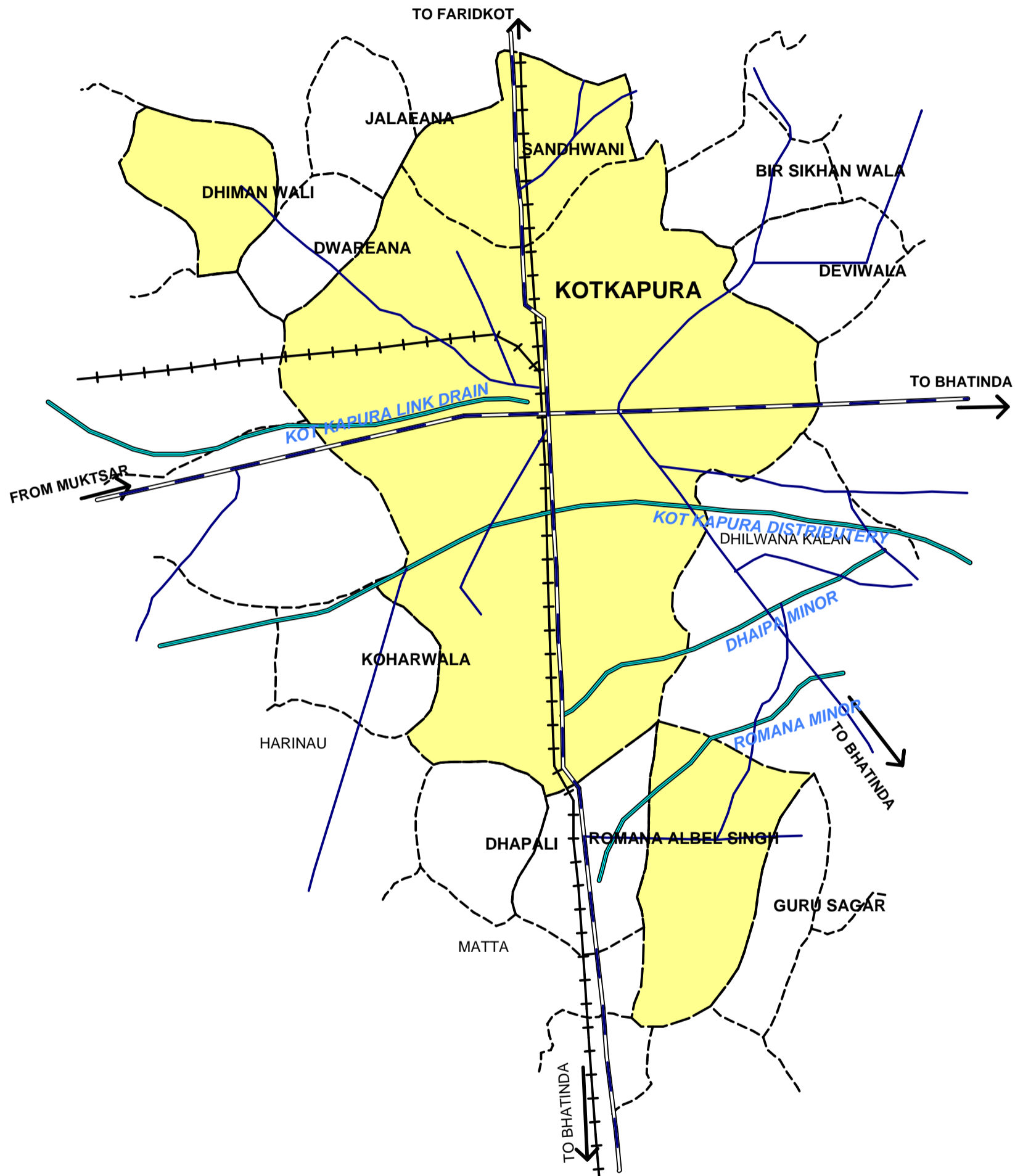
MAP OF KOT KAPURA WATERSHED

TEHSIL JAITU, DISTRICT FARIDKOT





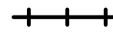
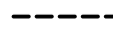
BLOCK KOTKAPURA

(SCALE:1:50,000)

WATERSHED MAP



LEGEND

-  WATERSHED BOUNDARY
-  ROADS
-  MAIN ROADS
-  WATERBODY
-  RAILWAY TRACK
-  VILLAGE BOUNDARY

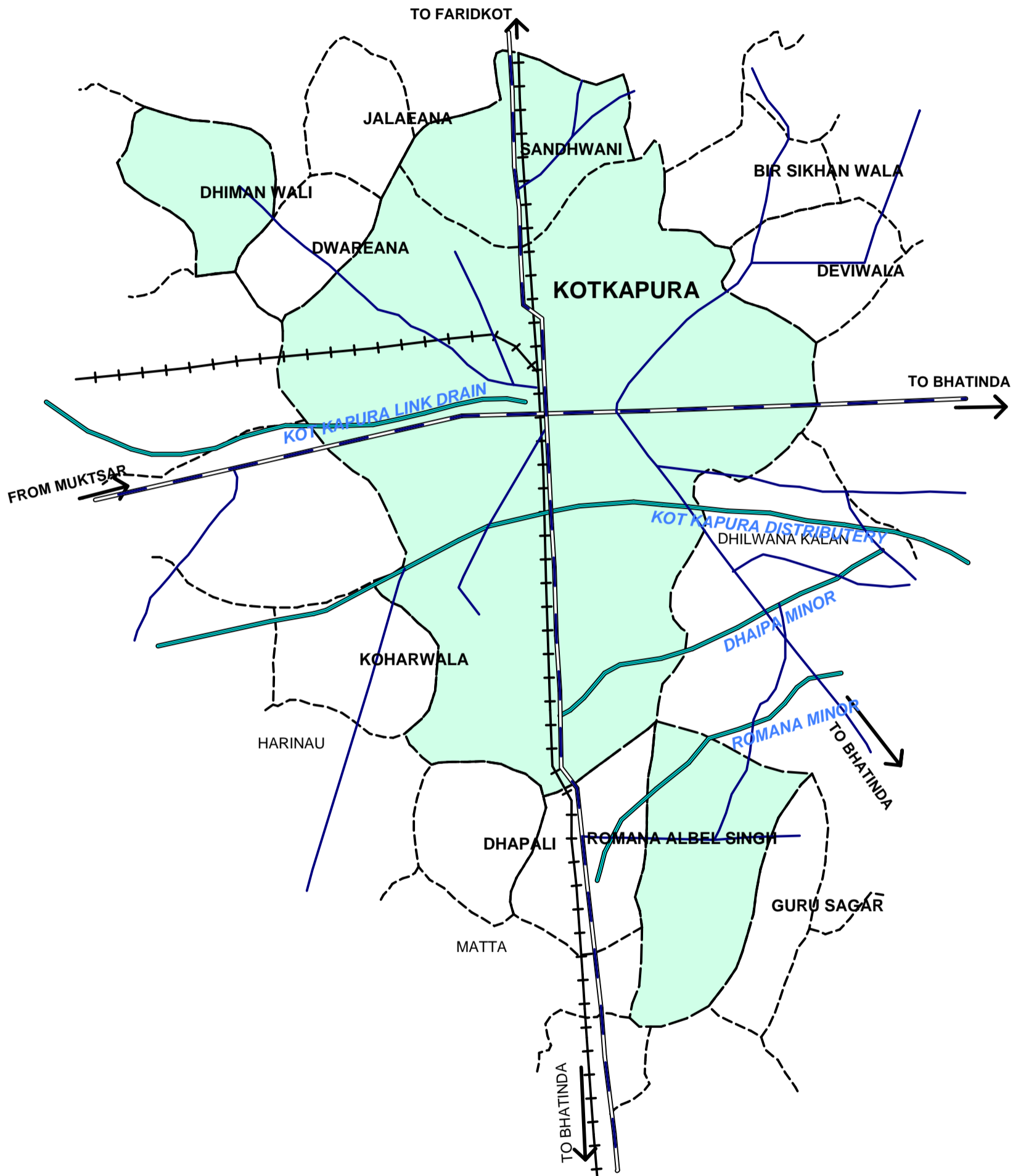
MAP OF KOT KAPURA WATERSHED

TEHSIL JAITU, DISTRICT FARIDKOT





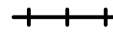
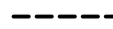
BLOCK KOTKAPURA

(SCALE:1:50,000)

DRAWING MAP



LEGEND

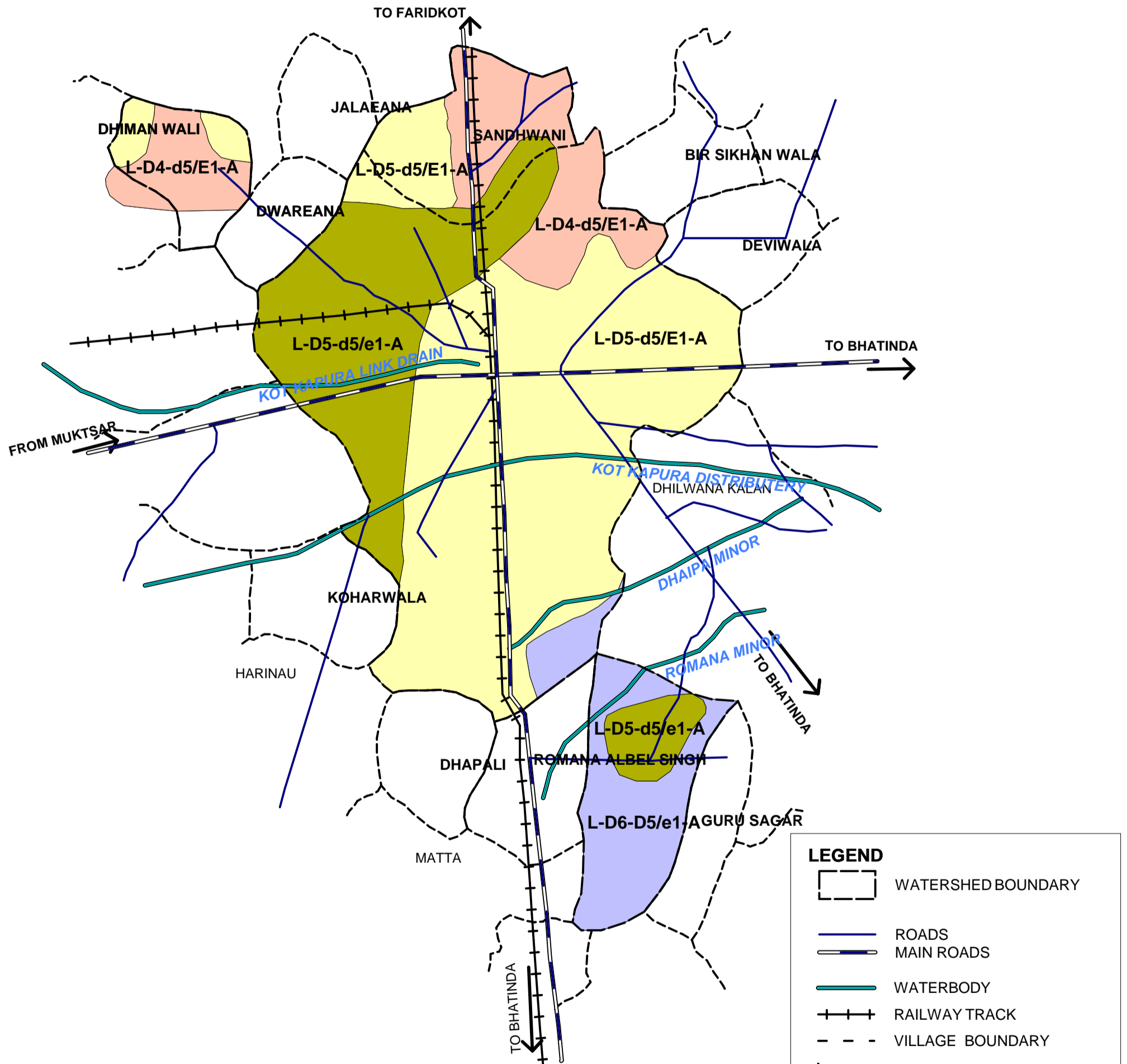
-  WATERSHED BOUNDARY
-  ROADS
-  MAIN ROADS
-  WATERBODY
-  RAILWAY TRACK
-  VILLAGE BOUNDARY

MAP OF KOT KAPURA WATERSHED

TEHSIL JAITU, DISTRICT FARIDKOT
BLOCK KOTKAPURA

(SCALE:1:50,000)

LAND CAPABILITY



LEGEND	
	WATERSHED BOUNDARY
	ROADS
	MAIN ROADS
	WATERBODY
	RAILWAY TRACK
	VILLAGE BOUNDARY

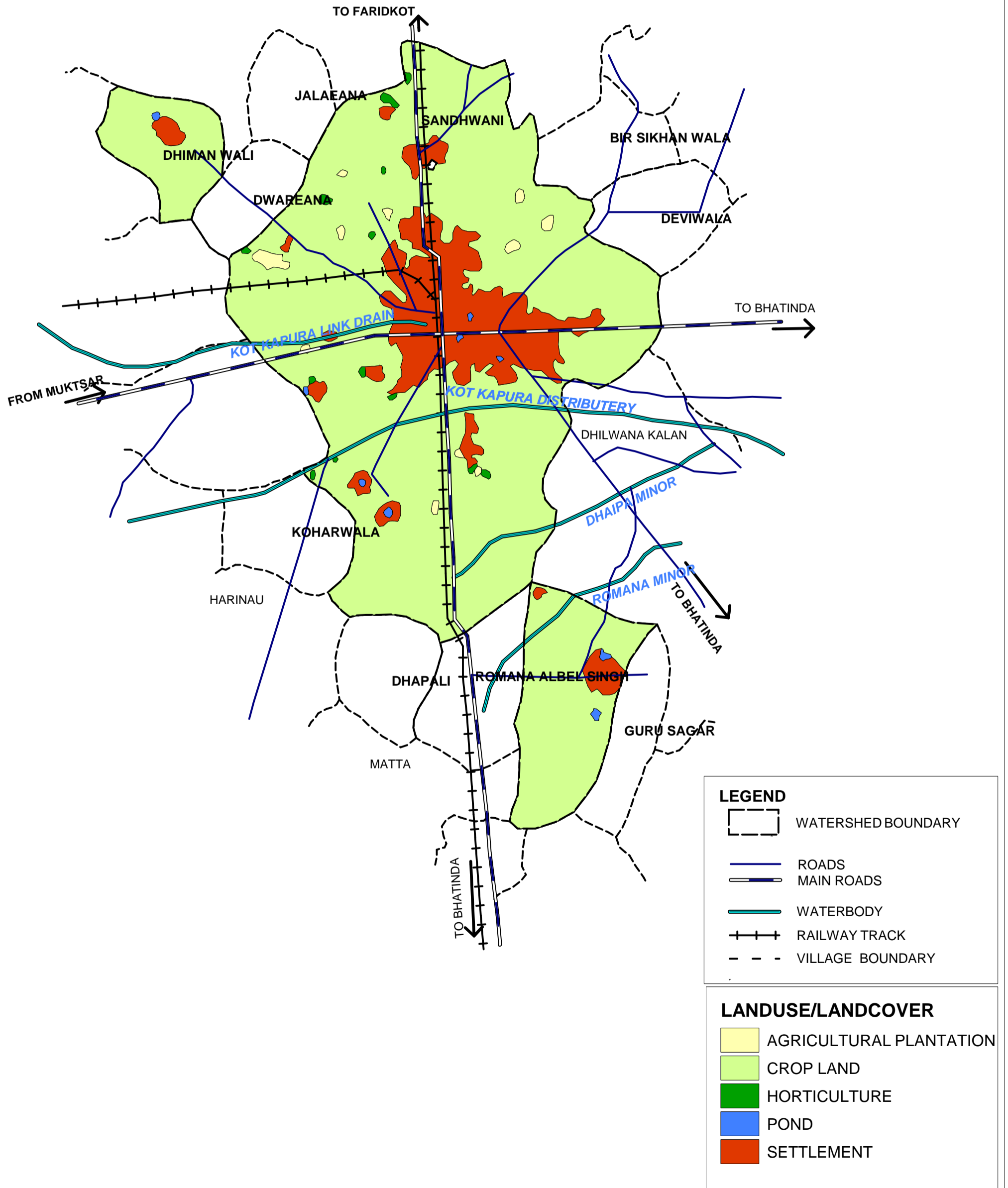
PARTICULARS	
s	=Sandy
l	=Loam
e	=Slight Erosion
A	=0-1%, B =1-3% Slope
D4	=Impeaded Drainage
D5	=Moderately Well Drainage
D6	=Well Drained
D7	=Excessively Drained
d5	=Very Deep

MAP OF KOT KAPURA WATERSHED

TEHSIL JAITU, DISTRICT FARIDKOT
BLOCK KOTKAPURA

(SCALE:1:50,000)

LAND USE/LAND COVER MAP

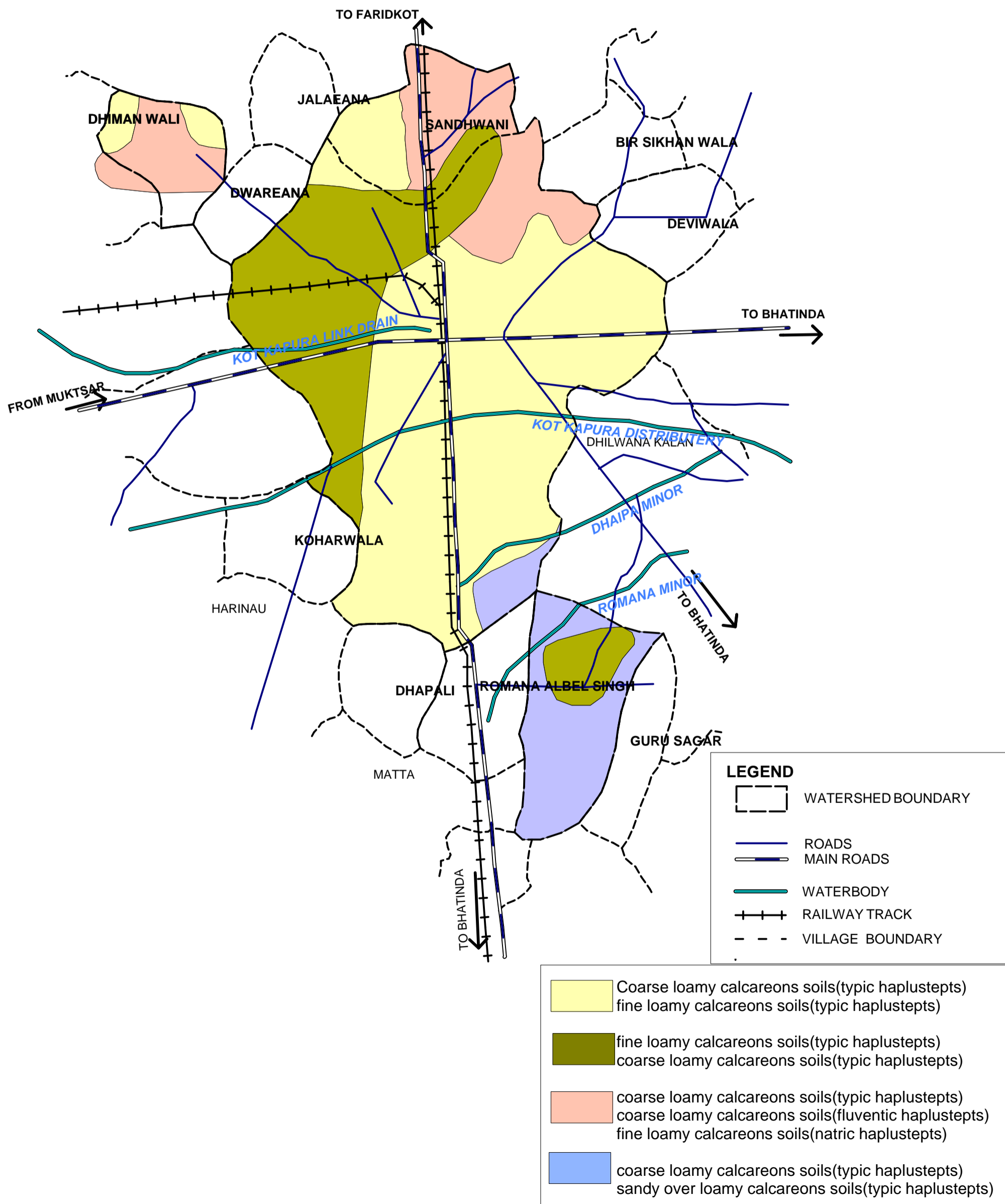


MAP OF KOT KAPURA WATERSHED

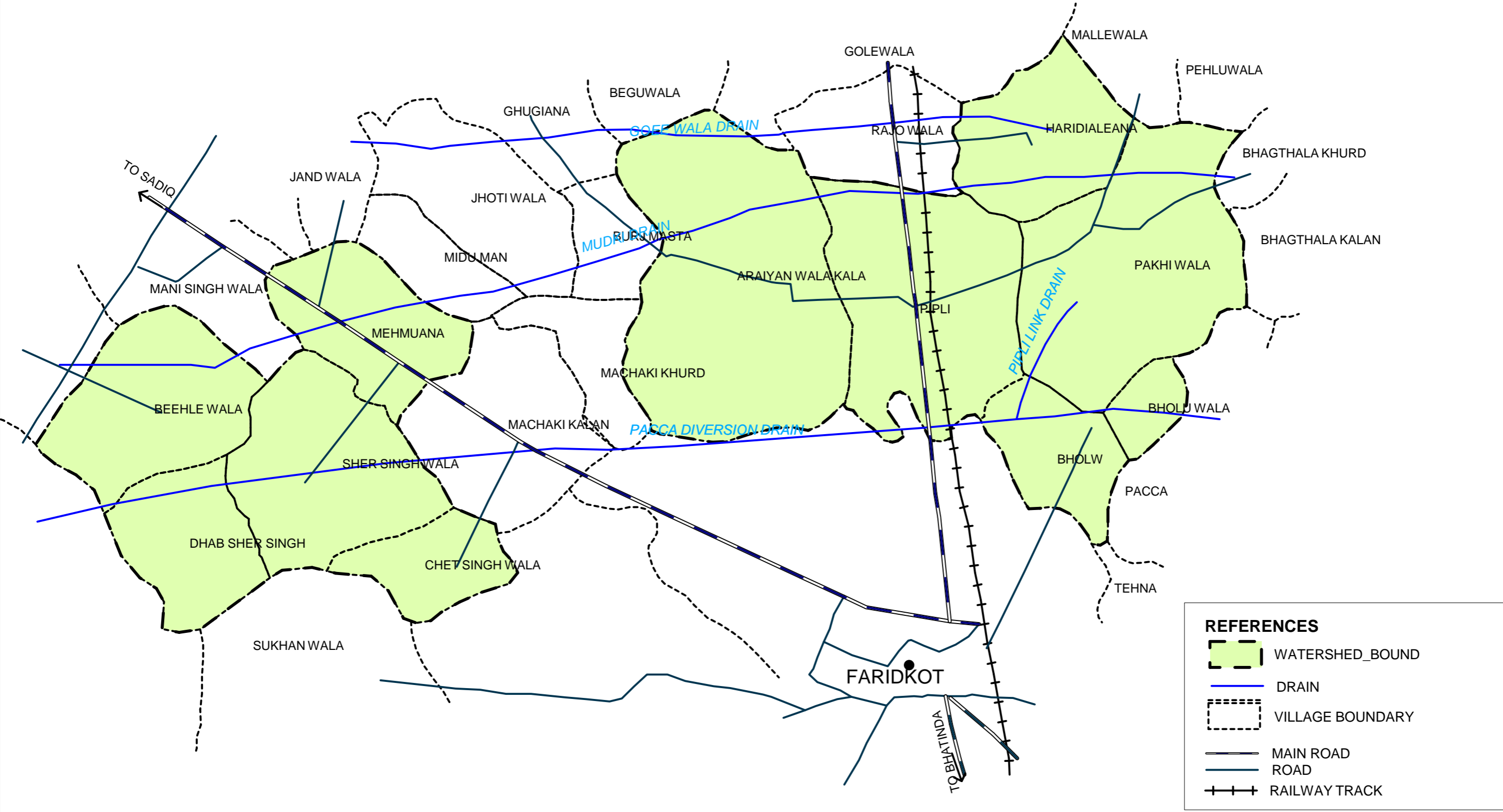
TEHSIL JAITU, DISTRICT FARIDKOT
BLOCK KOTKAPURA

(SCALE:1:50,000)

SOIL MAP



MAP OF ARAIYAN WALA KALAN WATERSHED
 TEHSIL JAITU, DISTRICT FARIDKOT
 BLOCK FARIDKOT
 (SCALE:1:50,000)
WATERSHED MAP



REFERENCES

	WATERSHED_BOUND
	DRAIN
	VILLAGE BOUNDARY
	MAIN ROAD
	ROAD
	RAILWAY TRACK

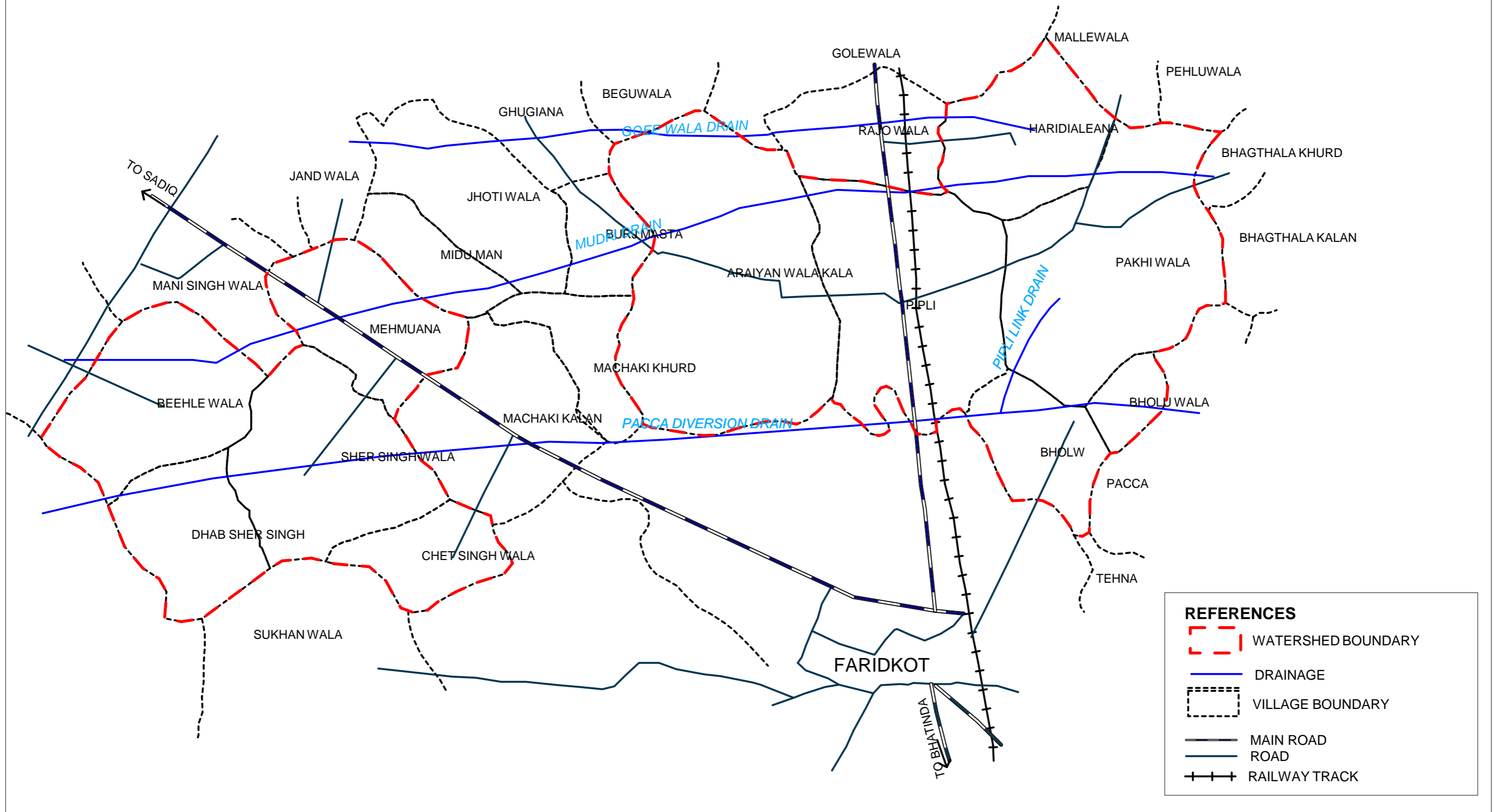
MAP OF ARAIYAN WALA KALAN WATERSHED

TEHSIL JAITU, DISTRICT FARIDKOT

BLOCK FARIDKOT

(SCALE:1:50,000)

DRAWING MAP



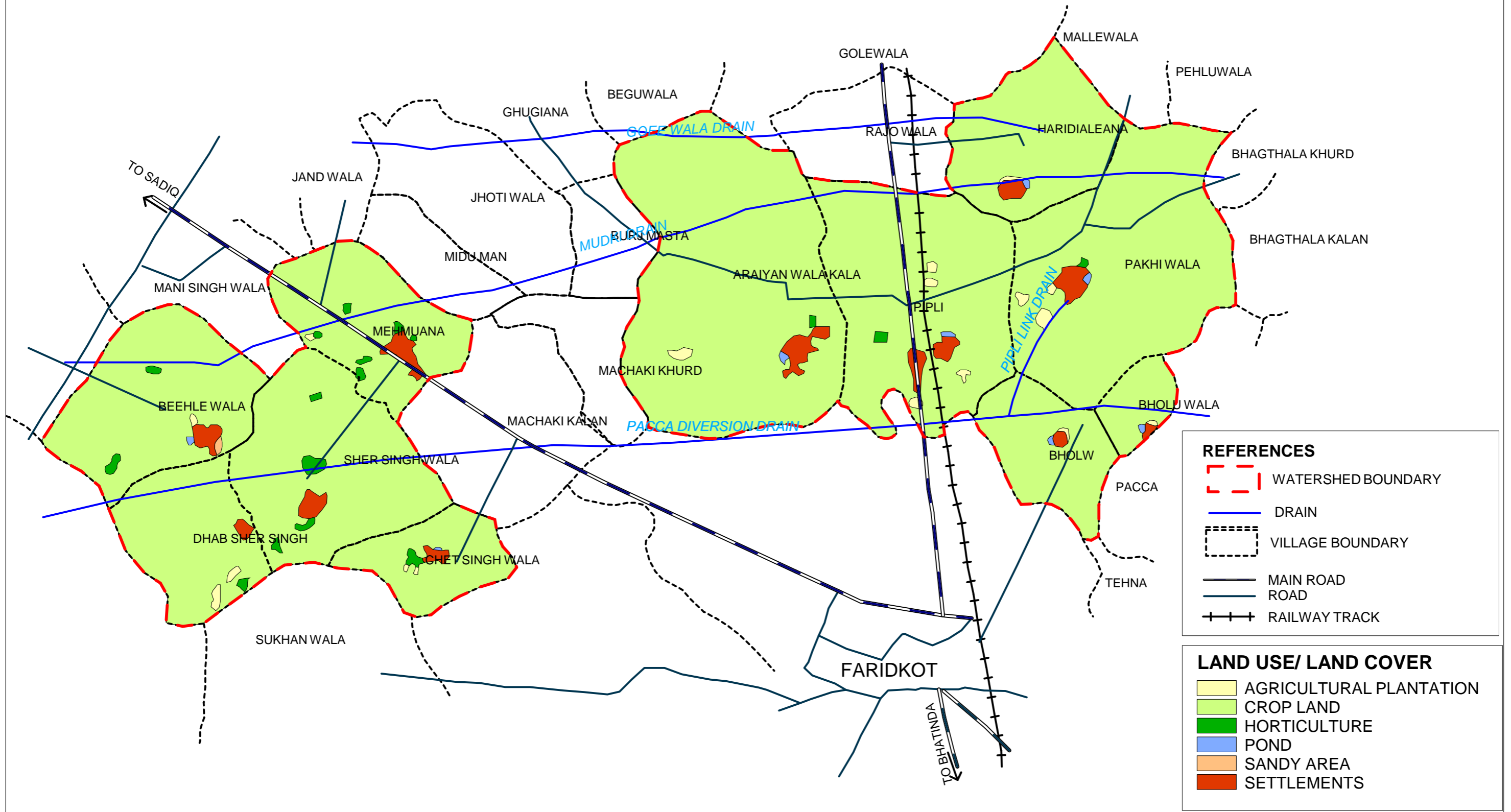
MAP OF ARAIYAN WALA KALAN WATERSHED

TEHSIL JAITU, DISTRICT FARIDKOT

BLOCK FARIDKOT

(SCALE:1:50,000)

LAND USE/LAND COVER MAP



REFERENCES	
	WATERSHED BOUNDARY
	DRAIN
	VILLAGE BOUNDARY
	MAIN ROAD
	ROAD
	RAILWAY TRACK

LAND USE/ LAND COVER	
	AGRICULTURAL PLANTATION
	CROP LAND
	HORTICULTURE
	POND
	SANDY AREA
	SETTLEMENTS

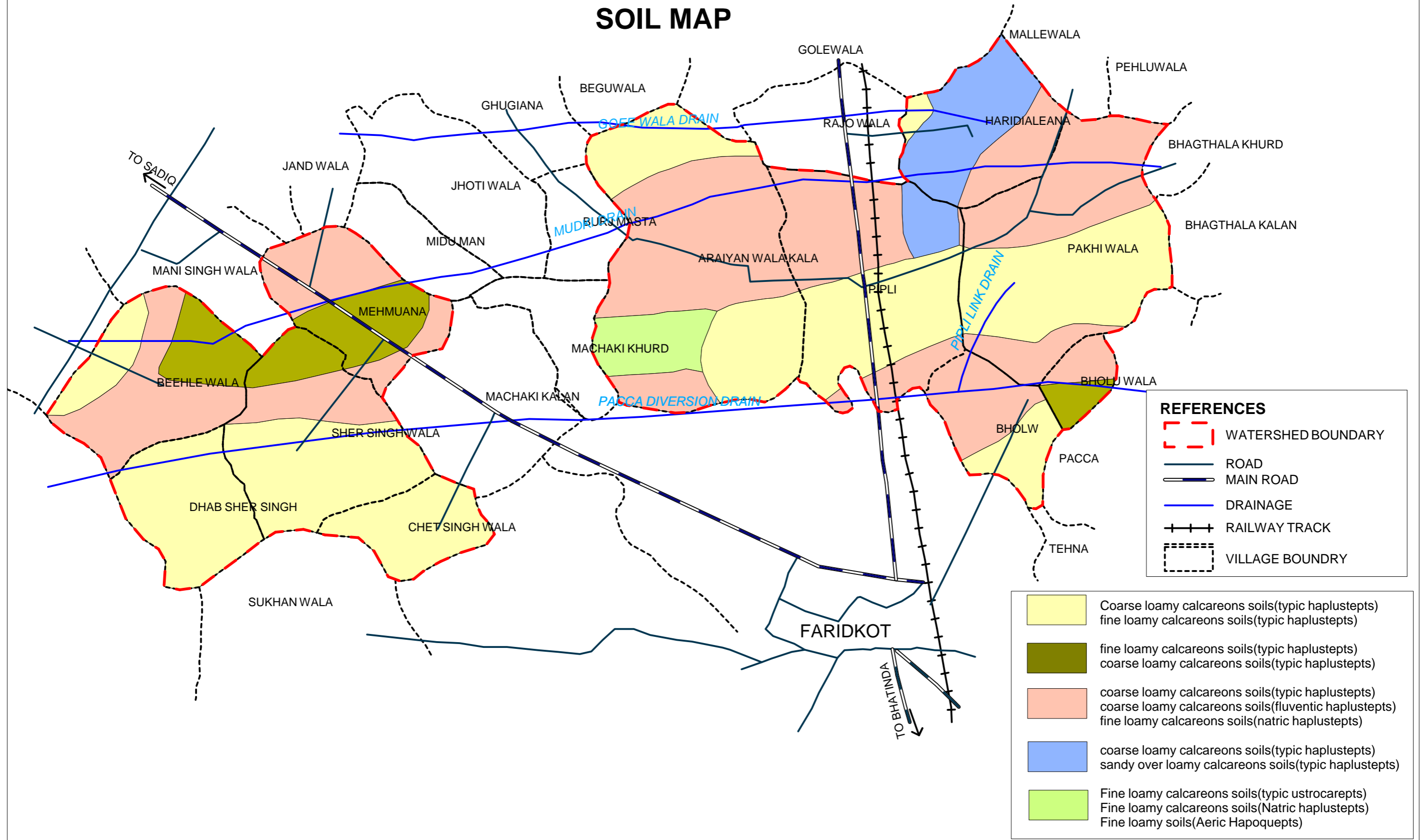
MAP OF ARAIYAN WALA KALAN WATERSHED

TEHSIL JAITU, DISTRICT FARIDKOT

BLOCK FARIDKOT

(SCALE:1:50,000)

SOIL MAP



REFERENCES

- WATERSHED BOUNDARY
- ROAD
- MAIN ROAD
- DRAINAGE
- RAILWAY TRACK
- VILLAGE BOUNDARY

	Coarse loamy calcareons soils(typic haplustepts) fine loamy calcareons soils(typic haplustepts)
	fine loamy calcareons soils(typic haplustepts) coarse loamy calcareons soils(typic haplustepts)
	coarse loamy calcareons soils(typic haplustepts) coarse loamy calcareons soils(fluventic haplustepts) fine loamy calcareons soils(natric haplustepts)
	coarse loamy calcareons soils(typic haplustepts) sandy over loamy calcareons soils(typic haplustepts)
	Fine loamy calcareons soils(typic ustrocarepts) Fine loamy calcareons soils(Natric haplustepts) Fine loamy soils(Aeric Hapoquepts)

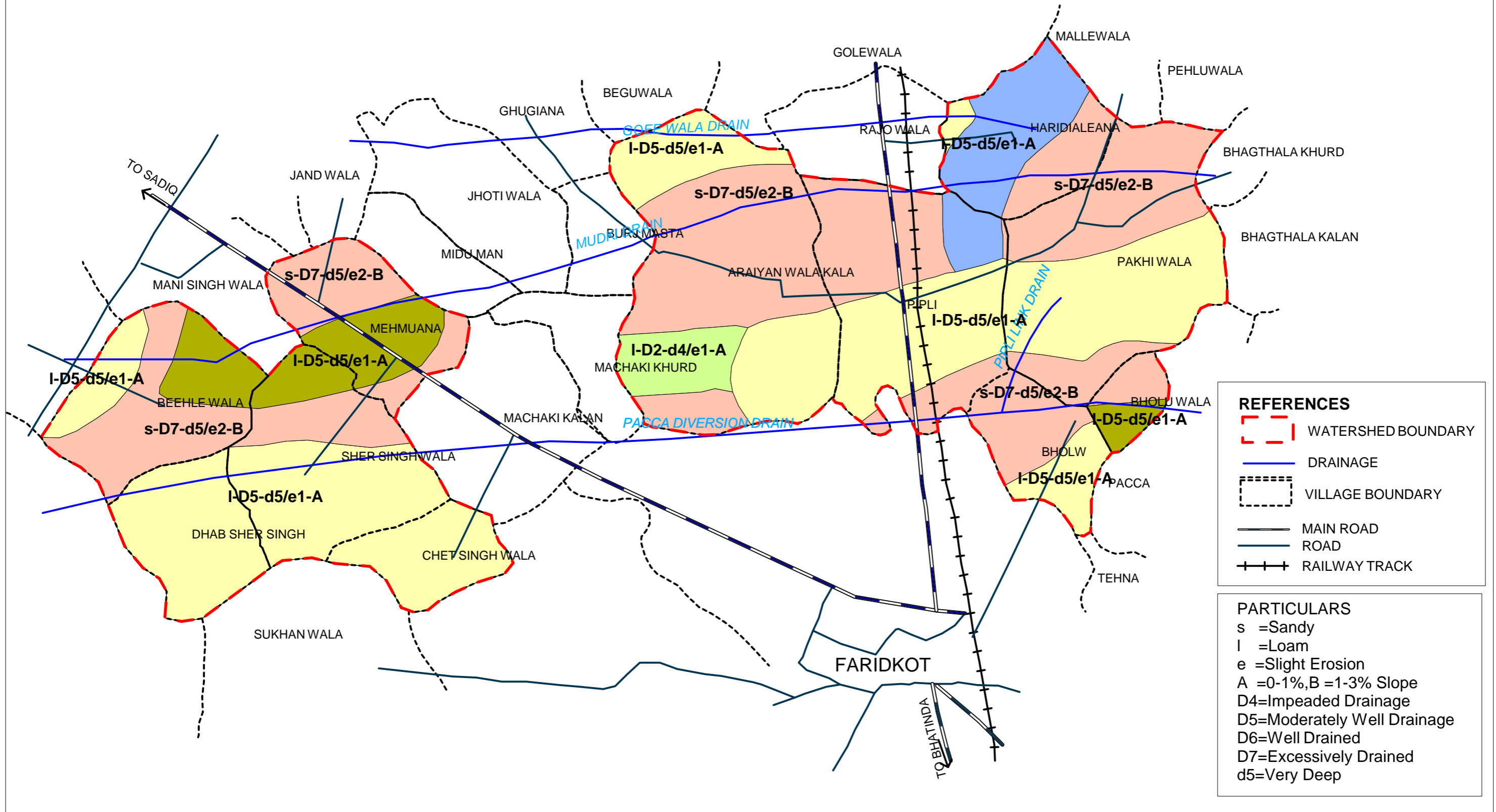
MAP OF ARAIYAN WALA KALAN WATERSHED

TEHSIL JAITU, DISTRICT FARIDKOT

BLOCK FARIDKOT

(SCALE:1:50,000)

LAND CAPABILITY MAP



MAP OF ARAIYAN WALA KALAN WATERSHED

TEHSIL JAITU, DISTRICT FARIDKOT

BLOCK FARIDKOT

(SCALE:1:50,000)

SUB SOIL WATER TABLE MAP

