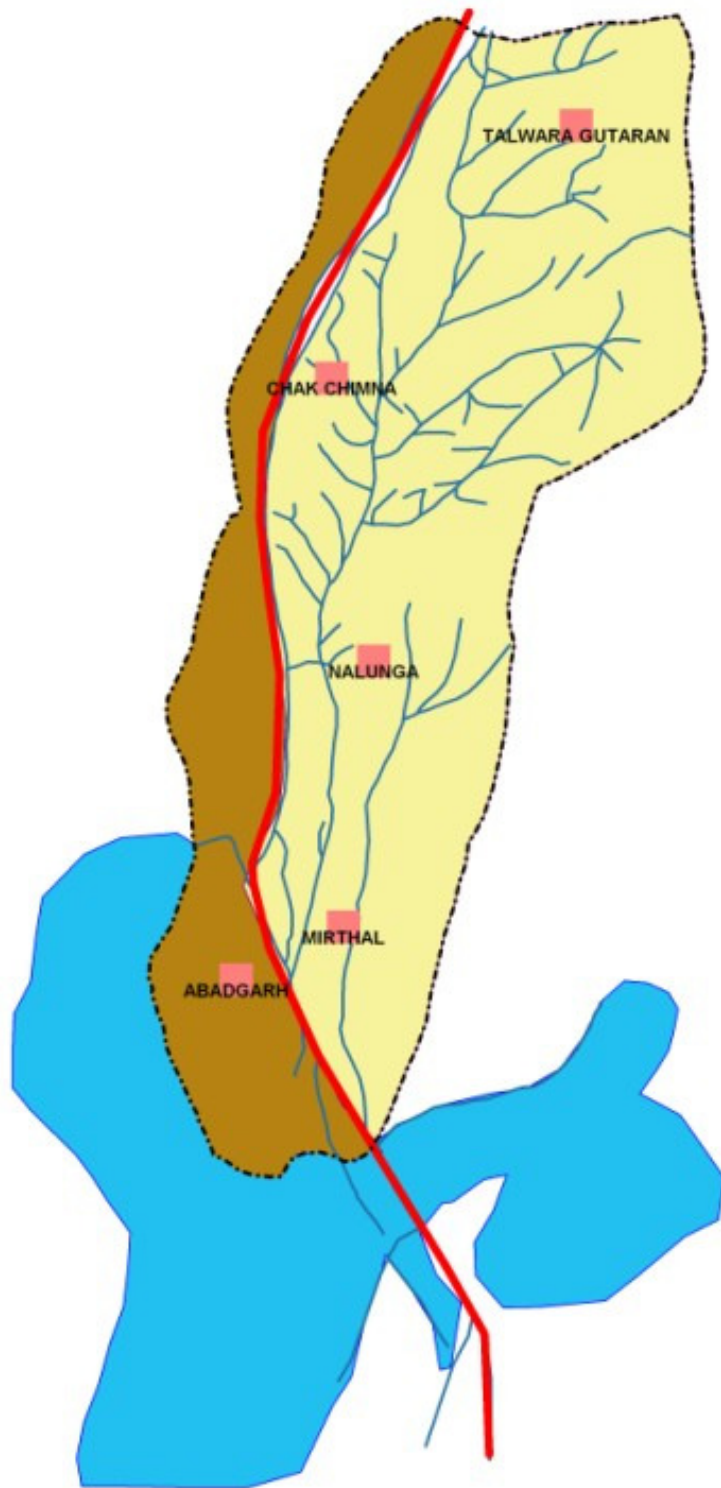


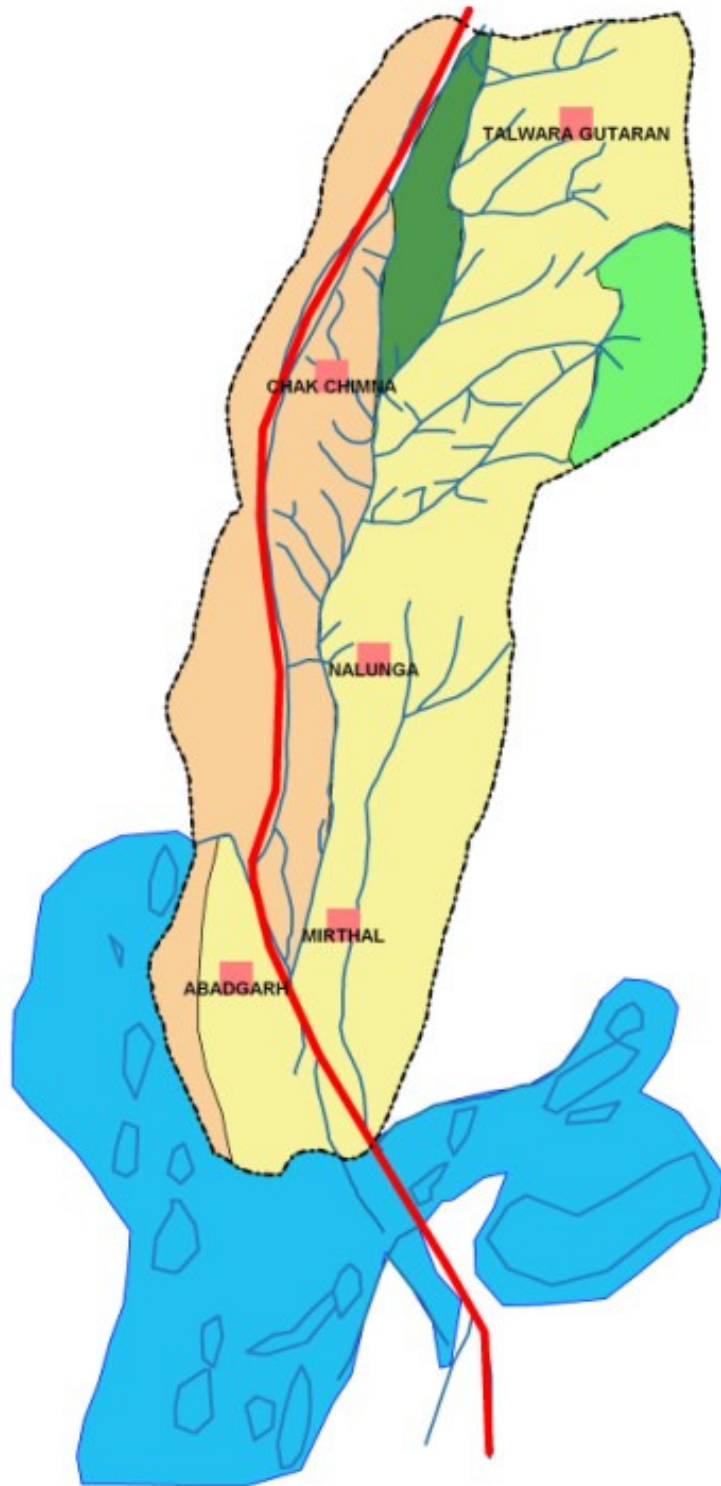
GUJARAN-MIRTHAL
SUBWATERSHED A7b
BLOCK PATHANKOT
DISTT. GURDASPUR
SCALE 1:25000













Legend

-  MICROWATERSHED_BND
-  ROAD
-  SETTLEMENT
-  CHOE
-  RIVER
- LANDCAPABILITY CLASS
-  IIc
-  IIIce

**LAND USE MAP OF
TALWARA
GUJARAN-MIRTHAL
SUBWATERSHED A7b
BLOCK PATHANKOT
DISTT. GURDASPUR
SCALE 1:25000**




Legend

-  ROAD
-  Drainage
-  SETTLEMENT
-  MICROWATERSHED_BND
-  RIVER
- LANDUSE CLASSIFICATION
-  AGRICULTURE PLANTATION
-  CULTIVATED LAND
-  HORTICULTURE PLANTATION
-  WASTE LAND WITHOUT SCRUB
-  RAVINE

SLOPE MAP

SUBWATERSHED A7b
BLOCK : PATHANKOT
DISTRICT : GURDASPUR

Scale : 1:25,000



LEGEND

WATERSHED BOUNDARY

ROAD

DRAINAGE

WATERBODY

SETTLEMENTS

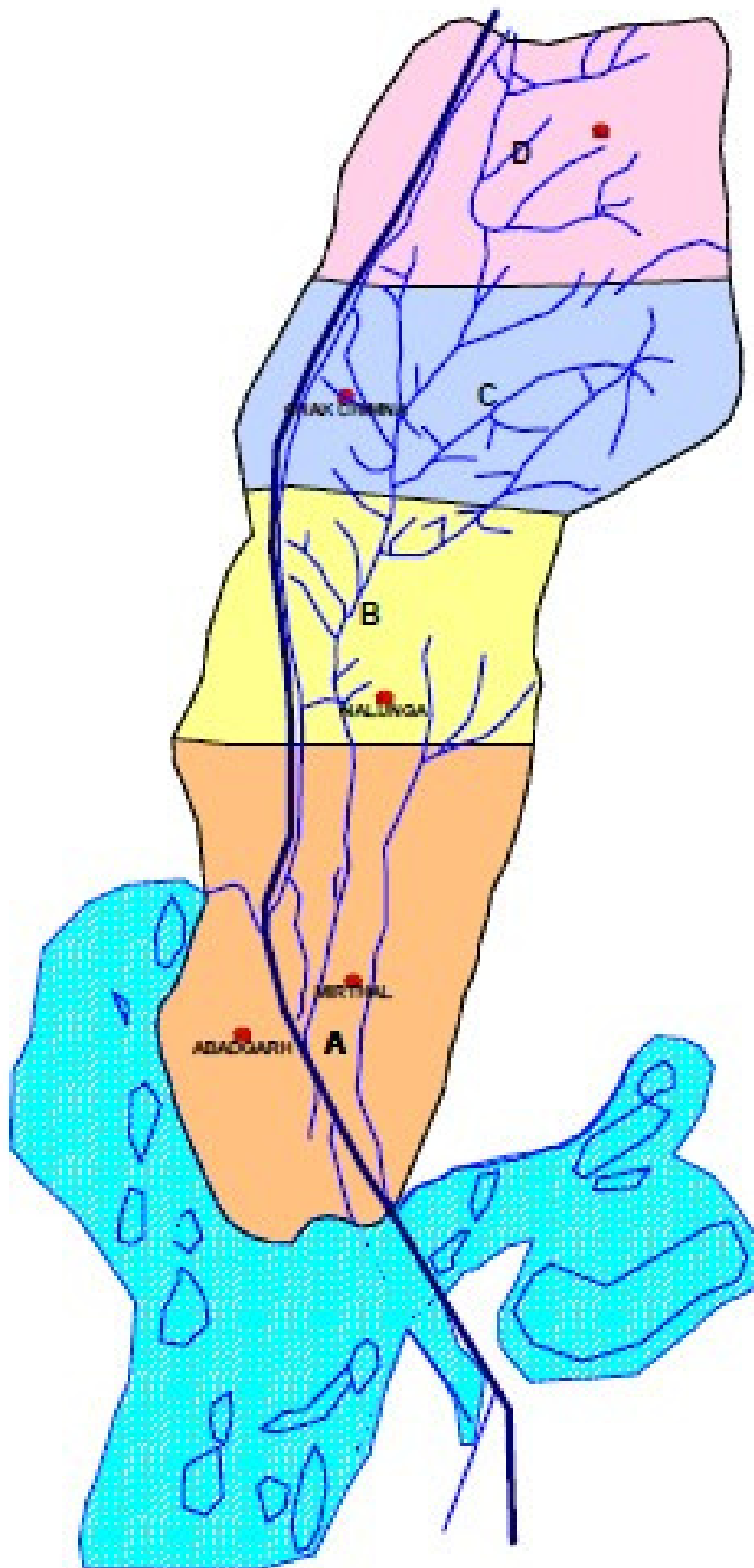
SLOPE BY RAGE

0-1

1-3

3-5

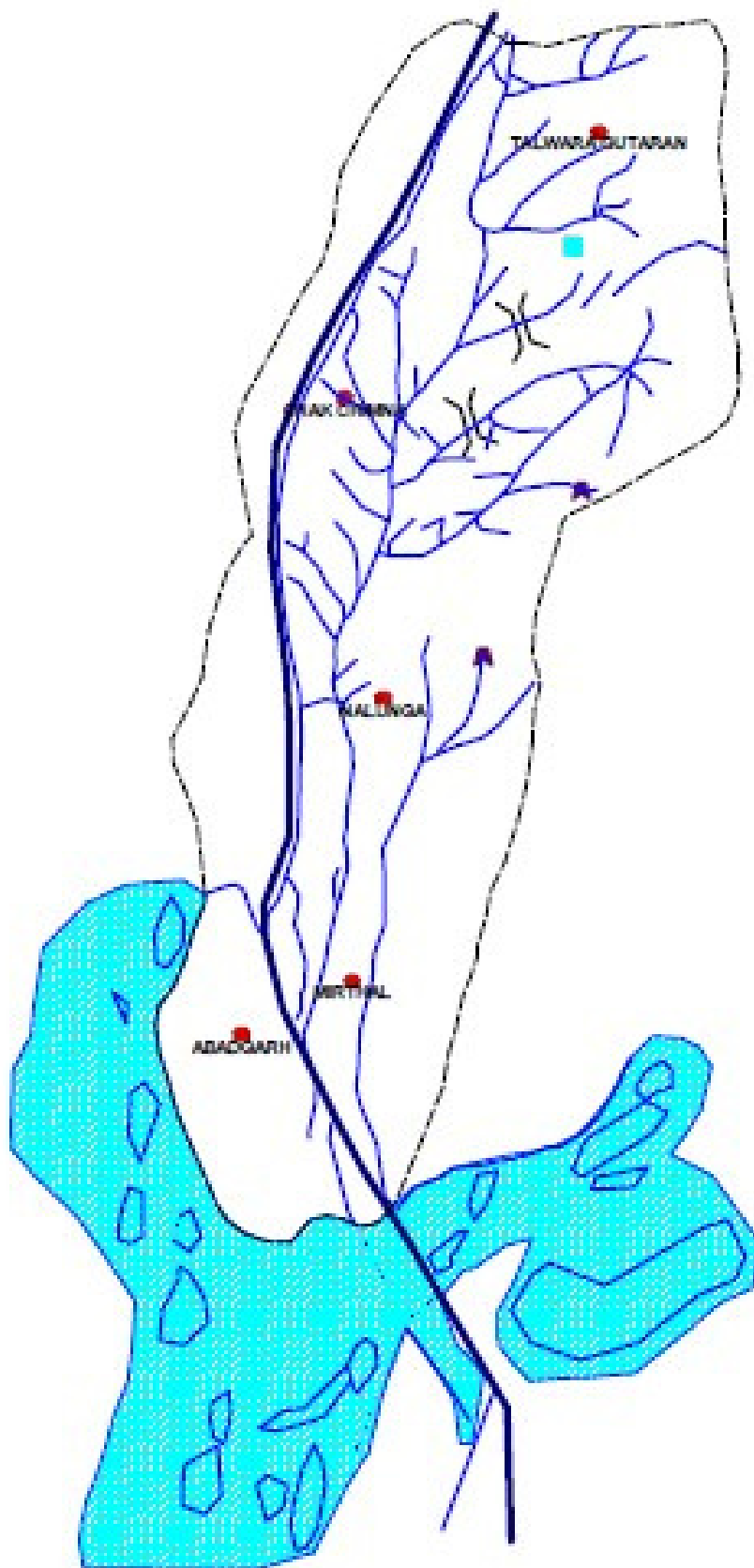
5-10



EXISTING CONSERVATION MEASURES OF TALWARA GUJARAN-MIRTHAL

SUBWATERSHED A7b
BLOCK :PATHANKOT
DISTRICT : GURDASPUR

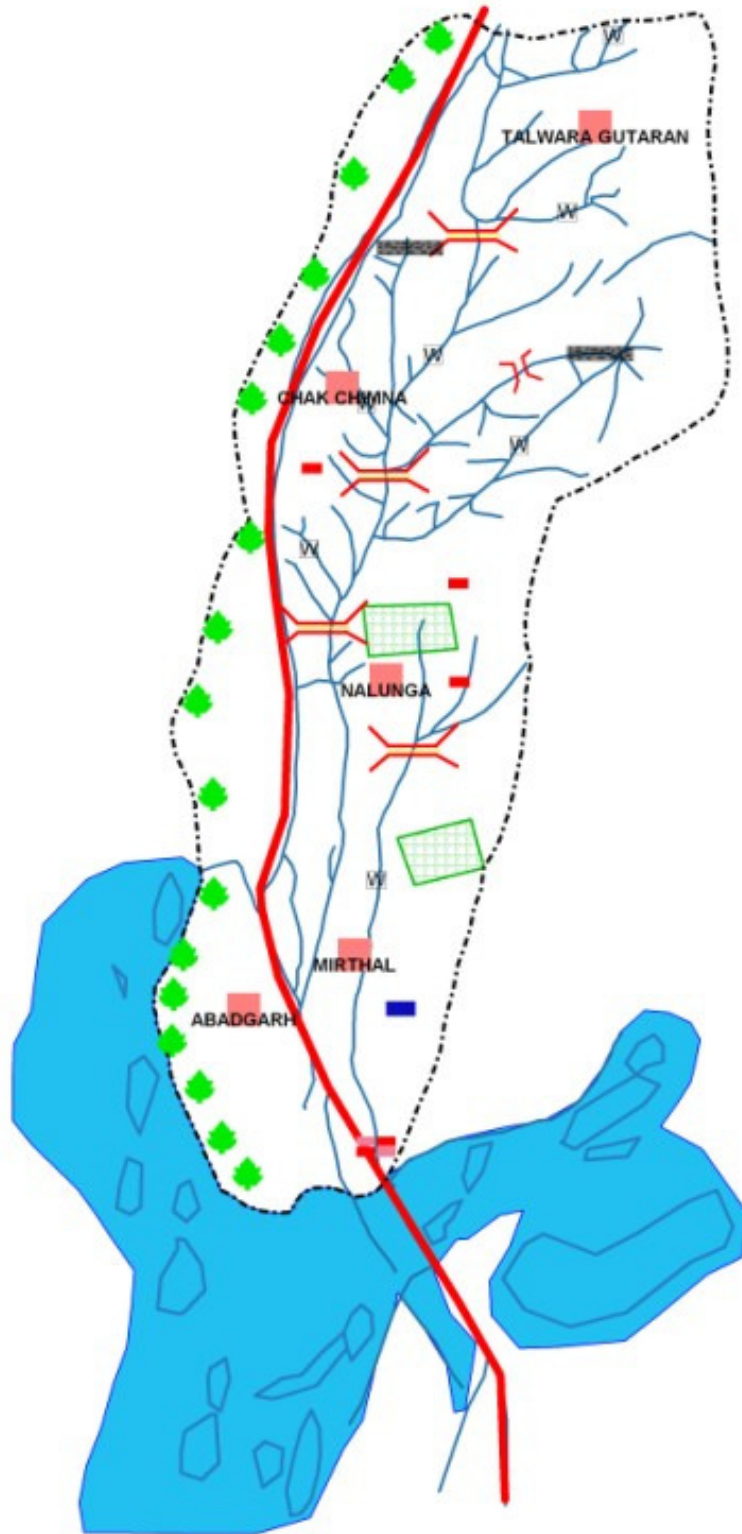
Scale : 1:25,000

















LEGEND

- WATERSHED BOUNDARY
- DRAINAGE
- WATERBODY
- SETTLEMENTS
- ROAD
- RMS
- TANK
- EARTHEN WEIR

**WORKS MAP OF
TALWARA
GUJARAN-MIRTHAL
SUBWATERSHED A7b
BLOCK PATHANKOT
DISTT. GURDASPUR
SCALE 1:25000**



Legend

-  ROAD
-  Drainage
-  SETTLEMENT
-  RIVER
-  MICROWATERSHED_BND
-  VHS
-  RMS
-  TANK
-  LOOSE_BOULDER
-  WIRE_CREATE
-  DROP_STRUCTURE
-  RETAINING_WALL
-  HORT_PLANTS
-  AGRO_FORESTRY